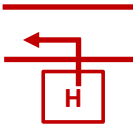

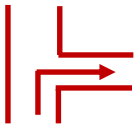


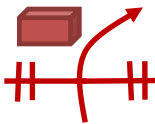
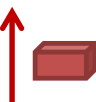








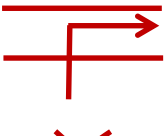


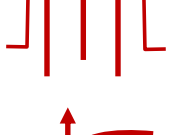





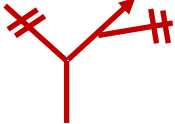
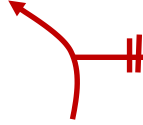

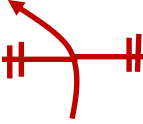
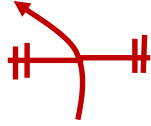
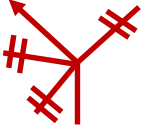
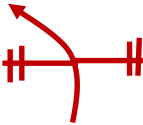
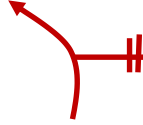



POINT	SYMBOL	OBSERVATIONS	UTM LONGITUDE LATITUDE
Point 1. Alt.: 397 m. Km total: 0,000		Hostel Restaurant Riomalo, we turn on the left and take the road	747399 4476730
Point 2. Alt.: 433 m. Km partial: 3,73 Km total: 3,73		We follow the main road	744301 4477786
Point 3. Alt.: 556 m. Km partial: 2,91 Km total: 6,51		Portilla Pino. We take a concrete path up	741796 4476536
Point 4. Alt.: 560 m. Km partial: 0,13 Km total: 6,78		The concrete finishes and we leave the main path to the left. Later, we always follow the main path, without descending	741776 4476638
Point 5. Alt.: 560 m. Km partial: 1,9 Km total: 8,68		We follow the main path	740520 4476021
Point 6. Alt.: 671 m. Km partial: 0,51 Km total: 9,19		We cross a firebrak (VEI)	740042 4475924
Point 7. Alt.: 702 m. Km partial: 0,34 Km total: 9,54		We leave a tank on the right	739988 4476258
Point 8. Alt.: 702 m. Km partial: 1,47 Km total: 11,01		We cross the VEI and follow the main path	739552 4475284
Point 9. Alt.: 611 m. Km partial: 0,81 Km total: 11,83		We follow the main path	738875 4475317
Point 10. Alt.: 596 m. Km partial: 0,59 Km total: 12,42		We follow the main path	738613 4475027
Point 11. Alt.: 612 m. Km partial: 0,56 Km total: 12,99		We cross a VEI	738159 4475223

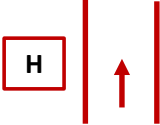
POINT	SYMBOL	OBSERVATIONS	UTM LONGITUDE LATITUDE
Point 12. Alt.: 621 m. Km partial: 0,2 Km total: 13,19		We follow the main path	738109 4475373
Point 13. Alt.: 613 m. Km partial: 0,44 Km total: 13,64		We follow the main path	738124 4475679
Point 14. Alt.: 566 m. Km partial: 2,11 Km total: 15,75		We cross a VEI	737354 4476300
Point 15. Alt.: 579 m. Km partial: 0,19 Km total: 15,94		We leave the main path to descend towards the road	737466 4476436
Point 16. Alt.: 478 m. Km partial: 1,22 Km total: 17,17		Caution!, we turn on the right in the road	737593 4475682
Point 17. Alt.: 464 m. Km partial: 0,71 Km total: 17,88		Caution!, we leave the main road and take a road down. This road has a sign of 30 km and 12 T	737147 4476010
Point 18. Alt.: 458 m. Km partial: 0,08 Km total: 17,96		We go towards Batuequilla	737088 4475953
Point 19. Alt.: 453 m. Km partial: 0,36 Km total: 18,32		We cross the bridge over the Hurdano river	737271 4475827
Point 20. Alt.: 457 m. Km partial: 0,32 Km total: 18,65		We leave the concrete an take a path up	737076 4475735
Point 21. Alt.: 586 m. Km partial: 1,05 Km total: 19,7		We follow the main path towars Vegas de Coria	736808 4475110
Point 22. Alt.: 569 m. Km partial: 1,18 Km total: 20,89		We cross a VEI and follow the main path	737362 4474337

POINT	SYMBOL	OBSERVATIONS	UTM LONGITUDE LATITUDE
Point 23. Alt.: 597 m. Km partial: 1,79 Km total: 22,68		We cross the ravine of Arrolamúa. We see the dam on the left hand side	736227 4473650
Point 24. Alt.: 587 m. Km partial: 0,24 Km total: 22,92		We go on surrounding the reservoir	736343 4473513
Point 25. Alt.: 504 m. Km partial: 2,32 Km total: 25,25		We follow the main path	738214 4474264
Point 26. Alt.: 498 m. Km partial: 0,73 Km total: 25,98		We follow the main path and go up	738447 4473732
Point 27. Alt.: 493 m. Km partial: 0,06 Km total: 26,05		We always follow the main path as far as the road	738434 4473668
Point 28. Alt.: 471 m. Km partial: 0,43 Km total: 26,48		Caution!, we turn on the right in the road	738396 4473472
Point 29. Alt.: 569 m. Km partial: 2,13 Km total: 28,61		We have reached Portilla Alta. We leave the main road to take an old road	738028 4472254
Point 30. Alt.: 567 m. Km partial: 0,05 Km total: 28,67		We follow the road	738062 4472214
Point 31. Alt.: 567 m. Km partial: 0,05 Km total: 28,72		We leave the road to take a path	738039 4472170
Point 32. Alt.: 571 m. Km partial: 0,05 Km total: 28,77		We follow the main path. We are going to overlook the reservoir of Gabriel y Galán and La Pesga	738048 4472120
Point 33 Alt.: 689 m. Km partial: 2,24 Km total: 31,01		Towards "Aeropuerto"	738799 4470810

POINT	SYMBOL	OBSERVATIONS	UTM LONGITUDE LATITUDE
Point 34. Alt.: 633 m. Km partial: 2 Km total: 33,01		Towards Arrolobos	740081 4471971
Point 35. Alt.: 590 m. Km partial: 0,51 Km total: 33,53		Portillo de Arrolobos. Caution!, there are sharp turns down	740505 4472248
Point 36. Alt.: 503 m. Km partial: 1,06 Km total: 43,35		We always follow the main path	740038 4472594
Point 37. Alt.: 493 m. Km partial: 0,45 Km total: 34,95		We don't go up	740077 4472819
Point 38. Alt.: 458 m. Km partial: 0,68 Km total: 35,64		We follow the main path	740662 4473098
Point 39. Alt.: 392 m. Km partial: 0,69 Km total: 36,33		We go towards Arrolobos. We see the old threshing floors on the right hand side, after turning	740950 4473568
Point 40. Alt.: 392 m. Km partial: 0,13 Km total: 36,47		We cross the bridge over the Hurdano and take a street up in Arrolobos	740885 4473646
Point 41. Alt.: 406 m. Km partial: 0,16 Km total: 36,63		And we always follow the main path	740772 4473757
Point 42. Alt.: 405 m. Km partial: 0,2 Km total: 36,83		We take the street up to the right. We see the Bus Stop in front	740594 4473698
Point 43. Alt.: 430 m. Km partial: 0,32 Km total: 37,15		We leave Arrolobos taking a path	740867 4473867
Point 44. Alt.: 415 m. Km partial: 0,46 Km total: 48,06		We follow the main path towards Collada Helechoso	741034 4473848

POINT	SYMBOL	OBSERVATIONS	UTM LONGITUDE LATITUDE
Point 45. Alt.: 446 m. Km partial: 0,34 Km total: 37,67		We follow the main path	741211 4473800
Point 46. Alt.: 467 m. Km partial: 0,24 Km total: 37,91		We follow the main path	741303 4473795
Point 47. Alt.: 466 m. Km partial: 0,16 Km total: 38,07		We go towards Collada Helechoso	741310 4473634
Point 48. Alt.: 466 m. Km partial: 0,1 Km total: 38,18		We follow the main path	741378 4473568
Point 49. Alt.: 471 m. Km partial: 1,25 Km total: 39,44		We cross a VEI and follow the main path	741724 4473176
Point 50. Alt.: 493 m. Km partial: 1,5 Km total: 40,94		We cross a VEI and follow the main path	742629 4472645
Point 51. Alt.: 477 m. Km partial: 2,11 Km total: 43,05		We cross a VEI and follow the main path	743522 4472644
Point 52. Alt.: 509 m. Km partial: 0,6 Km total: 43,66		Collada Helechoso. We go towards Riomalo	744051 4472735
Point 53. Alt.: 512 m. Km partial: 2,53 Km total: 46,19		We cross a VEI and follow the main path	744974 4473174
Point 54. Alt.: 520 m. Km partial: 0,63 Km total: 46,82		We follow the main path	745243 4473231
Point 55. Alt.: 535 m. Km partial: 2,4 Km total: 49,23		We see the Fuente del Azahod on the left	745592 4474336

POINT	SYMBOL	OBSERVATIONS	UTM LONGITUDE LATITUDE
Point 56. Alt.: 528 m. Km partial: 1,02 Km total: 50,25		Caution!, there are a set of beehives on the left	745962 4473916
Point 57. Alt.: 523 m. Km partial: 1,93 Km total: 52,18		We cross a VEI and follow the main path, without descending	746314 4472753
Point 58. Alt.: 545 m. Km partial: 0,42 Km total: 52,61		Los Estacares. We follow the main path	746667 4472985
Point 59. Alt.: 582 m. Km partial: 1,08 Km total: 53,69		We cross a VEI and follow the main path	746807 4473881
Point 60. Alt.: 615 m. Km partial: 0,81 Km total: 54,51		We don't go towards Las Panzas	746530 4474496
Point 61. Alt.: 547 m. Km partial: 2,16 Km total: 56,67		We follow the main path, without descending	747020 4475256
Point 62. Alt.: 630 m. Km partial: 0,29 Km total: 56,97		We cross a VEI and follow the main path	747180 4475015
Point 63. Alt.: 535 m. Km partial: 0,24 Km total: 57,21		Mirador de la Antigua	747265 4475233
Point 64. Alt.: 472 m. Km partial: 1,59 Km total: 58,8		We take the concrete road	748015 4475945
Point 65. Alt.: 393 m. Km partial: 1,37 Km total: 60,18		The Camping is on the left	747460 4476594
Point 66. Alt.: 397 m. Km partial: 0,13 Km total: 60,31		STOP!	747422 4476719

POINT	SYMBOL	OBSERVATIONS	UTM LONGITUDE LATITUDE
Point 67. Alt.: 397 m. Km partial: 0,01 Km total: 60,33		Riomalo CTR, end of the route	747405 4476728

MAP ROUTE 4 BIKE



GRAPHIC ROUTE 4 BIKE

