




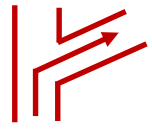
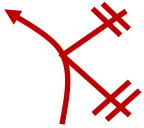





POINT	SYMBOL	OBSERVATIONS	UTM LONGITUDE LATITUDE
Point 1. Alt.: 397 m. Km total: 0,000		Riomalo CTR, we take the toad to the left	29 T 747399 4476730
Point 2. Alt.: 413 m. Km partial: 1,67 Km total: 1,67		We follow the main road	746200 4477496
Point 3. Alt.: 429 m. Km partial: 2,06 Km total: 3,73		We follow the main road	744301 4477786
Point 4. Alt.: 556 m. Km partial: 2,89 Km total: 6,63		Portilla Pino. We leave the main road and take a concrete path up	741798 4476535
Point 5. Alt.: 559 m. Km partial: 0,13 Km total: 6,76		We follow the main road	741780 4476640
Point 6. Alt.: 567 m. Km partial: 0,10 Km total: 6,87		We don't go towards <i>Asamblejas</i>	741769 4476742
Point 7. Alt.: 736 m. Km partial: 2,31 Km total: 9,19		We cross a firebreak (VEI) and follow the main path	740178 4477372
Point 8. Alt.: 735 m. Km partial: 0,70 Km total: 9,89		We don't go down	739637 4477372
Point 9. Alt.: 732 m. Km partial: 0,39 Km total: 10,28		Collado de los Ladrones. We go down towards Rubiaco and we always follow the main path down	739378 4477571
Point 10. Alt.: 626 m. Km partial: 2,45 Km total: 12,74		We follow the main path	737995 4476824
Point 11. Alt.: 535 m. Km partial: 0,89 Km total: 13,64		We go on down	737462 4476438

POINT	SYMBOL	OBSERVATIONS	UTM LONGITUDE LATITUDE
Point 12. Alt.: 538 m. Km partial: 0,3 Km total: 13,94		We cross a Vei and follow the main path	737283 4476228
Point 13. Alt.: 568 m. Km partial: 0,4 Km total: 14,35		We follow the main path down	737393 4475948
Point 14. Alt.: 550 m. Km partial: 0,5 Km total: 14,86		Caution!!, we take the road to the right	737595 4475681
Point 15. Alt.: 451 m. Km partial: 1,04 Km total: 15,90		We cross Rubiaco and follow the road	737027 4476239
Point 16. Alt.: 490 m. Km partial: 3,61 Km total: 19,51		We cross Nuñomoral	734205 4476769
Point 17. Alt.: 488 m. Km partial: 0,67 Km total: 20,18		Before the end of Nuñomoral we leave the main road in the direction of Fragosa	733685 4476588
Point 18. Alt.: 537 m. Km partial: 1,62 Km total: 21,81		After crossing Cerezal and after passing the road to the dam, we leave the main road and take a concrete path up	732480 4476369
Point 19. Alt.: 577 m. Km partial: 0,33 Km total: 22,14		We follow the main path	732242 4476574
Point 20. Alt.: 722 m. Km partial: 1,79 Km total: 23,93		We always follow the main path	730760 4476719
Point 21. Alt.: 841 m. Km partial: 1,33 Km total: 25,27		Caution!, it is a closed curve	729750 4477030
Point 22. Alt.: 934 m. Km partial: 0,89 Km total: 26,16		We cross a Vei and follow the main path	730496 4477057

POINT	SYMBOL	OBSERVATIONS	UTM LONGITUDE LATITUDE
Point 23. Alt.: 957 m. Km partial: 0,3 Km total: 26,46		We cross a VEI and see a tank on the left	730301 4477241
Point 24. Alt.: 1.141 m. Km partial: 1,76 Km total: 28,23		We see a tank on the left and follow the main path	728871 4477604
Point 25. Alt.: 1.281 m. Km partial: 1,85 Km total: 30,08		We follow the main path. We go towards Las Aceberas. Later we will take a VEI for a while	728125 4476921
Point 26. Alt.: 1.366 m. Km partial: 1,11 Km total: 31,2		We follow the main path. We are circulating on the slopes of the Sierra Corredera. It is worth to look out the other side in several places between this point and the next	727791 4477782
Point 27. Alt.: 1.304 m. Km partial: 3,61 Km total: 34,81		We follow the main path	725534 4477494
Point 28. Alt.: 1.303 m. Km partial: 1,65 Km total: 36,47		There is a tank on the left and we follow the main path	724317 4476790
Point 29. Alt.: 1.262 m. Km partial: 0,95 Km total: 37,42		There is a tank on the left and we follow the main path	724932 4476652
Point 30. Alt.: 1.295 m. Km partial: 0,5 Km total: 37,93		We cross a VEI	725266 4476400
Point 31. Alt.: 1.284 m. Km partial: 0,96 Km total: 38,89		There is a tank on the left. We cross a VEI and follow the main path	725472 4475711
Point 32. Alt.: 1.225 m. Km partial: 1,19 Km total: 40,09		We cross a VEI. We are over El Gasco and near the known as "Volcán del Gasco"	726159 4474979
Point 33 Alt.: 1.149 m. Km partial: 1,05 Km total: 41,14		We cross a VEI and follow the main path	726133 4474166

POINT	SYMBOL	OBSERVATIONS	UTM LONGITUDE LATITUDE
Point 34. Alt.: 1.108 m. Km partial: 0,66 Km total: 41,80		We follow the main path	726460 4473713
Point 35. Alt.: 1.108 m. Km partial: 0,48 Km total: 42,29		We follow the main path	726886 4473820
Point 36. Alt.: 1.173 m. Km partial: 1,06 Km total: 43,35		We cross a VEI and always follow the main path	727889 4473844
Point 37. Alt.: 1.180 m. Km partial: 1,04 Km total: 44,39		Now, we leave the main path. Later we cross a VEI	728718 4473448
Point 38. Alt.: 1.191 m. Km partial: 0,11 Km total: 44,51		We go stright on, after crossing a VEI. Caution!, the path has a strong descent	728728 4473545
Point 39. Alt.: 1.184 m. Km partial: 1,08 Km total: 45,6		We follow the main path	729783 4473645
Point 40. Alt.: 1.170 m. Km partial: 0,38 Km total: 45,98		We go towards the reservoir of Arrocerezal	729852 4473972
Point 41. Alt.: 1.130 m. Km partial: 0,53 Km total: 46,52		Viewpoint over the valley and the river of Malvellido	729898 4474439
Point 42. Alt.: 1.097 m. Km partial: 0,51 Km total: 47,03		We cross a VEI. Caution!, the descent goes on	730253 4474225
Point 43. Alt.: 1.045 m. Km partial: 0,56 Km total: 47,59		We cross a VEI. Caution!, the descent goes on	730533 4474637
Point 44. Alt.: 986 m. Km partial: 0,46 Km total: 48,06		We return to cross the VEI. Caution!, the descent goes on	730709 4474909

POINT	SYMBOL	OBSERVATIONS	UTM LONGITUDE LATITUDE
Point 45. Alt.: 757 m. Km partial: 2,03 Km total: 50,09		We return to cross the Vei. Caution!, the descent goes on	731734 4475294
Point 46. Alt.: 696 m. Km partial: 0,65 Km total: 50,75		We leave the Vei. Caution!, the descent goes on	732112 4475808
Point 47. Alt.: 641 m. Km partial: 0,74 Km total: 51,5		We cross a Vei. Caution!, the descent goes on	732078 4475137
Point 48. Alt.: 578 m. Km partial: 1,03 Km total: 52,53		We are next to the reservoir. We go towards the dam	732162 4474623
Point 49. Alt.: 568 m. Km partial: 0,12 Km total: 52,65		We take the road. The dam is on the right	732243 4474694
Point 50. Alt.: 509 m. Km partial: 2,26 Km total: 54,92		Caution! We take the road to Nuñomoral	732658 4476357
Point 51. Alt.: 488 m. Km partial: 1,44 Km total: 56,36		Caution! We are crossing Nuñomoral and we take the main road down	733685 4476588
Point 52. Alt.: 451 m. Km partial: 4,28 Km total: 60,65		We have crossed Rubiaco and we follow the road to Vegas de Coria	737027 4476239
Point 53. Alt.: 451 m. Km partial: 3,51 Km total: 64,16		Caution! In Vegas de Coria, we take the road EX 204 to the left	738815 4474123
Point 54. Alt.: 433 m. Km partial: 7,12 Km total: 71,29		We follow the EX204	744301 4477786
Point 55. Alt.: 397 m. Km partial: 3,74 Km total: 75,03		Riomalo CTR, Riomalo de Abajo. End of the route	747399 4476730

MAP ROUTE 3 BIKE



GRAPHIC ROUTE 3 BIKE

