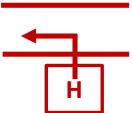


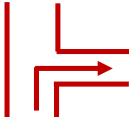







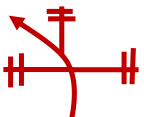



POINT	SYMBOL	OBSERVATIONS	UTM LONGITUDE LATITUDE
Point 1. Alt.: 397 m. Km total: 0,000		Riomalo CTR (Riomalo de Abajo), we take the road left	29 T 747399 4476730
Point 2. Alt.: 413 m. Km partial: 1,67 Km total: 1,67		We follow the main road	746200 4477496
Point 3. Alt.: 429 m. Km partial: 2,06 Km total: 3,73		We follow the main road	744301 4477786
Point 4. Alt.: 556 m. Km partial: 2,89 Km total: 6,63		Portilla Pino. We leave the road and take a concrete path up	741798 4476535
Point 5. Alt.: 559 m. Km partial: 0,13 Km total: 6,76		We follow the main path	741780 4476640
Point 6. Alt.: 567 m. Km partial: 0,10 Km total: 6,87		We don't go towards <i>Asamblejas</i>	741769 4476742
Point 7. Alt.: 736 m. Km partial: 2,31 Km total: 9,19		We cross a firebreak (VEI) and follow the main path	740178 4477372
Point 8. Alt.: 735 m. Km partial: 0,70 Km total: 9,89		We don't descend	739637 4477372
Point 9. Alt.: 732 m. Km partial: 0,39 Km total: 10,28		Collado de los Ladrones. We don't go towards Rubiaco, Arropájaro, neither we take the VEI	739378 4477571
Point 10. Alt.: 626 m. Km partial: 2,48 Km total: 12,77		We cross VEI and follow the main path	740725 4478488
Point 11. Alt.: 637 m. Km partial: 0,56 Km total: 13,34		We follow the main path	740324 4478838
Point 12. Alt.: 651 m. Km partial: 1,35 Km total: 14,69		We cross a VEI and follow the main path. We don't go down	740216 4479298
Point 13. Alt.: 697 m. Km partial: 2,83 Km total: 17,52		There is a tank on the right	738151 4479332

POINT	SYMBOL	OBSERVATIONS	UTM LONGITUDE LATITUDE
Point 14. Alt.: 701 m. Km partial: 1,09 Km total: 18,62		We follow the main path turning on the left	738635 4480107
Point 15. Alt.: 800 m. Km partial: 1,6 Km total: 20,22		We don't go towards El Cabezo	737390 4480316
Point 16. Alt.: 791 m. Km partial: 0,03 Km total: 20,26		We follow the main path	737412 4480345
Point 17. Alt.: 872 m. Km partial: 1,04 Km total: 21,31		We cross a VEI	736631 4480606
Point 18. Alt.: 944 m. Km partial: 0,73 Km total: 22,05		There is a fountain on the left	736024 4480558
Point 19. Alt.: 993 m. Km partial: 0,79 Km total: 22,84		We follow the main road, without descending	735472 4481032
Point 20. Alt.: 1.011 m. Km partial: 0,32 Km total: 23,17		We cross a VEI and follow the main road, without descending	735248 4481230
Point 21. Alt.: 1.041 m. Km partial: 0,36 Km total: 23,53		We go towards the Puerto de las Carrascas. The path on the left goes towards the Pico Cordón	734903 4481160
Point 22. Alt.: 1.053 m. Km partial: 0,91 Km total: 24,45		We cross VEI and follow the main path	734288 4481733
Point 23. Alt.: 1.030 m. Km partial: 0,79 Km total: 25,24		Caution!, we take the road to the right	733648 4481742
Point 24. Alt.: 780 m. Km partial: 3,03 Km total: 28,28		We cross Riomalo de Arriba	732716 4482120
Point 25. Alt.: 740 m. Km partial: 5,18 Km total: 33,46		We cross Ladrillar	735163 4483465
Point 26. Alt.: 670 m. Km partial: 1,49 Km total: 34,96		There is a fountain on the left	736183 4482844

POINT	SYMBOL	OBSERVATIONS	UTM LONGITUDE LATITUDE
Point 27. Alt.: 615 m. Km partial: 3,61 Km total: 38,58		We cross El Cabezo	738617 4481695
Point 28. Alt.: 469 m. Km partial: 5,61 Km total: 44,19		Reaching Las Mestas. The road on the left goes towards Batuecas and La Alberca	742087 4478946
Point 29. Alt.: 429 m. Km partial: 2,95 Km total: 47,15		Caution! We take the road to the left	744295 4477794
Point 30. Alt.: 397 m. Km partial: 3,74 Km total: 50,89		CTR Riomalo. Riomalo de Abajo. End of the route	747399 4476730

MAP ROUTE 2 BIKE



GRAPHIC ROUTE 2 BIKE

