




POINT	SYMBOL	OBSERVATIONS	UTM LONGITUDE LATITUDE
Point: 1 Altitud: 397 m. Km partial: 0 Km total: 0		Hosteal Riomalo, we go towards the bridge	747405 4476728
Point: 2 Km partial: 0,02 Km total: 0,02		We go down towards the Mirador de la Antigua	747422 4476719
Point: 3 Altitud: 393 m. Km partial: 0,12 Km total: 0,14		We go towards the camping	747460 4476598
Point 4 Alt.: 391 m. Km partial: 0,01 Km total: 0,16		We don't go into the camping. We turn on the right to take the steet that goes behind the village	747443 4476591
Point 5 Alt.: 399 m. Km partial: 0,13 Km total: 0,29		We turn right to go on the street and for the same direction	747332 4476651
Point 6. Alt.: 408 m. Km partial: 0,12 Km total: 0,41		We go straight on	747298 4476651
Point 7. Alt.: 411 m. Km partial: 0,076 Km total: 0,49		We go up the street and after that, we go up	747301 4476826
Point 8. Alt.: 424 m. Km partial: 0,11 Km total: 0,6		We take a path, in the direction of Rebollosa	747214 4476768
Point 9. Alt.: 466 m. Km partial: 1,14 Km total: 1,74		We go on the main path	746459 4476640
Point 10. Alt.: 447 m. Km partial: 1,09 Km total: 2,84		We go on the main path	746456 4477073
Point 11. Alt.: 442 m. Km partial: 0,17 Km total: 3,02		We go down towards the road	746425 4477234
Point 12. Alt.: 414 m. Km partial: 0,45 Km total: 3,48		Caution! We go into the road	746501 4477324

POINT	SYMBOL	OBSERVATIONS	UTM LONGITUDE LATITUDE
Point 13. Alt.: 414 m. Km partial: 0,37 Km total: 3,85		We leave the main road to go in the direction of Rebollosa	746198 4477505
Point 14. Alt.: 406 m. Km partial: 0,13 Km total: 3,99		We cross the bridge of Ladrillar	746304 4477579
Point 15. Alt.: 433 m. Km partial: 0,23 Km total: 4,22		We take the main street down	746452 4477747
Point 16. Alt.: 435 m. Km partial: 0,02 Km total: 4,25		We leave a fountain to the right. We follow the main street down	746478 4477740
Point 17. Alt.: 421 m. Km partial: 0,16 Km total: 4,41		Where the last house of the village. We go out of Rebollosa taking a path that runs under a wall	746557 4477605
Point 18. Alt.: 412 m. Km partial: 0,1 Km total: 4,52		We go straight on. We are going to run in parallel to the river	746605
Point 19. Alt.: 413 m. Km partial: 0,17 Km total: 4,69		The path rises in zigzag and it temporarily leaves the river	746732 4477510
Point 20. Alt.: 422 m. Km partial: 0,11 Km total: 4,81		We go on the main path	746763 4477340
Point 21. Alt.: 401 m. Km partial: 0,45 Km total: 5,27		We go down towards the bridge	747067 4477163
Point 22. Alt.: 400 m. Km partial: 0,07 Km total: 5,34		We don't go down to the river	747144 4477155
Point 23. Alt.: 392 m. Km partial: 0,46 Km total: 5,81		We cross the bridge of Ladrillar	747432 4476838
Point 24. Alt.: 395 m. Km partial: 0,04 Km total: 5,85		At the end of the bridge	747392 4476826

POINT	SYMBOL	OBSERVATIONS	UTM LONGITUDE LATITUDE
Point 25. Alt.: 392 m. Km parcial: 0,08 Km total: 5,93		We go up towards the road	747416 4476749
Point 26. Alt.: 397 m. Km parcial: 0,01 Km total: 5,95		Caution!, we cross the road	747404 4476741
Point 27. Alt.: 397 m. Km parcial: 0,01 Km total: 5,96		Riomalo CTR (Riomalo de Abajo). Ends of the route	747397 4476733

MAP ROUTE 6



GRAPHIC ROUTE 6

