












POINT	SYMBOL	OBSERVATIONS	HUSO	UTM LONGITUDE LATITUDE
Point: 1 Km partial: 0 Km total: 0 Altitude: 1.251 m.	A La Alberca 	Parking. Portillo de Las Batuecas. Road SA-201 from La Alberca to Las Mestas, pk. 81,5. We take a signed path	29 T	744200 4484168
Point: 2 Km partial: 0,059 km total: 0,059 Altitude: 1.262 m.		We go up	29 T	0744245 4484130
Point: 3 Km partial: 0,061 Km total: 0,12 Altitude: 1.261 m.		We leave the main path to take a smaller path	29 T	744294 4484093
Point: 4 Km partial: 2,43 Km total: 2,53 Altitude: 1.296 m.		Where the cage to mark deers	29 T	745699 4482515
Point: 5 Km partial: 0,27 Km total: 2,82 Altitude: 1.291 m.		Portilla Bejarana. The path goes down briefly turning slightly to the right of the Portilla. A bit later it turns to the left. You must follow the monoliths	29 T	745650 4482291
Point: 6 Km partial: 0,12 Km total: 2,95 Altitude: 1.269 m.		Don't go down if you want to see the Torrita. Follow the monoliths. Go with caution! Later you must come here again to follow descending	29 T	745766 4482296
Point: 7 Km partial: 0,28 Km total: 3,24 Altitude: 1,260 m.		We see the Torrita in front of us. And we come back towards the previous point. Be careful!	29 T	746040 4482370
Point: 8 Km partial: 0,28 Km total: 3,53 Altitude: 1.269 m.		We have come to the previous point and go down. Caution, please!	29 T	745766 4482296
Point: 9 Km partial: 0,28 Km total: 3,82 Altitude: 1.177 m.		We take a main path	29 T	745882 4482185
Point: 10 Km partial: 1,88 Km total: 5,70 Altitude: 1.084 m.		The other one is a firebreak	29 T	747379 4482928
Point: 11 Km partial: 0,10 Km total: 5,80 Altitude: 1,085 m.		Where sign of prohibited for vehicles	29 T	747470 4482975

POINT	SYMBOL	OBSERVATIONS	HUSO	UTM LONGITUDE LATITUDE
Point: 12 Km partial: 1,04 Km total: 6,85 Altitude: 1.020 m.		We leave the main path and go down. Where sigh of PR and a fence	29 T	747770 4482544
Point: 13 Km partial: 0,62 Km total: 7,47 Altitude: 940 m.		We take a main path	29 T	747785 4482237
Point: 14 Km partial: 0,17 Km total: 7,64 Altitude: 921 m.		We leave the main and go down	29 T	747715 4482189
Point: 15 Km partial: 0,68 Km total: 8,33 Altitude: 792 m.		We leave the main to see the Beech of Herguijuela. Later we will come back to this point	29 T	0747774 4481871
Point: 16 Km partial: 0,15 Km total: 8,49 Altitude: 832 m.		Beech of Herguijuela	29 T	0747637 4481952
Point: 17 Km partial: 0,15 Km total: 8,64 Altitude: 792 m.		We take the main path that we left previously. We gon on descending	29 T	0747774 4481871
Point: 18 Km partial: 0,17 Km total: 8,82 Altitude: 770 m.		We go on descending	29 T	747784 4481698
Point: 19 Km partial: 0,23 Km total: 9,05 Altitude: 755 m.		We go on descending. Inmediatly we leave the remains of the Molino de la Dehesa on the left hand side	29 T	747797 4481645
Point: 20 Km partial: 0,69 Km total: 9,74 Altitude: 684 m.		The track of the left side leads to Herguijuela de la Sierra	29 T	0747843 4481133
Point: 21 Km partial: 0,39 Km total: 10,14 Altitude: 652 m.		The track of the right side leads to the remains of the Monastery of Belén	29 T	747674 4480867
Point: 22 Km partial: 0,19 Km total: 10,33 Altitude: 647 m.		Caution! We go into the road of Herguijuela briefly	29 T	747652 4480682

POINT	SYMBOL	OBSERVATIONS	HUSO	UTM LONGITUDE LATITUDE
Point: 23 Km partial: 0,06 Km total: 10,39 Altitude: 640 m.		We leave the road and take the path of Fuente el Águila	29 T	747607 4480635
Point: 24 Km partial: 2,03 Km total: 12,43 Altitude: 638 m.		We cross a firebreak	29 T	747623 4479002
Point: 25 Km partial: 0,15 Km total: 12,58 Altitude: 651 m.		We leave the main and go down. The main is prohibited in nesting season and it has a barrier	29 T	747758 4478959
Point: 26 Km partial: 0,64 Km total: 13,229 Altitude: 596 m.		The path of the left side leads to Fuente Mundo	29 T	747805 4478347
Point: 27 Km partial: 0,03 Km total: 13,26 Altitude: 593 m.		Fuente Águila. We go on descending. Caution! The path becomes narrower because of the branches	29 T	747833 4478323
Point: 28 Km partial: 0,44 Km total: 13,70 Altitude: 484 m.		When the strong descent finish. We are going to surround an olive grove	29 T	747870 4477687
Point: 29 Km partial: 0,20 Km total: 13,90 Altitude: 483 m.		We gon surrounding the olive grove		747938 4477502
Point: 30 Km partial: 0,01 Km total: 10,56 Altitude: 443 m.		We go on the main path	29 T	747956 4477435
Point: 31 Km partial: 0,05 Km total: 14,04 Altitude: 462 m.		When the olive grove finish	29 T	747935 4477380
Point: 32 Km partial: 0,09 Km total: 14,13 Altitude: 452 m.		We leave the main path	29 T	747963 4477291
Point: 33 Km partial: 0,12 Km total: 14,26 Altitude: 438 m.		We take the main again and always we run the main	29 T	747943 4477168

POINT	SYMBOL	OBSERVATIONS	HUSO	UTM LONGITUDE LATITUDE
Point: 34 Km parcial: 0,46 Km total: 14,72 Altitude: 420 m.		From the path we see the Alagón river and the depopulated Cabaloria	29 T	748183 4476806
Point: 35 Km parcial: 0,42 Km total: 15,15 Altitude: 399 m.		Caution! We take the road from Sotoserrano to Las Hurdes	29 T	747900 4476656
Point: 36 Km parcial: 0,51 Km total: 15,66 Altitude: 397 m.	HOSTEL	Riomalo CTR. Riomalo de Abajo. End of route	29 T	747405 4476728

MAPA RUTA 3



GRÁFICO RUTA 3

