
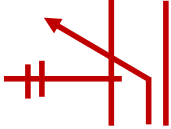
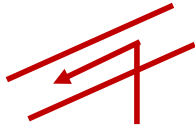
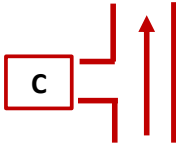
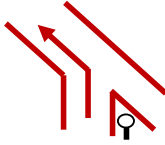
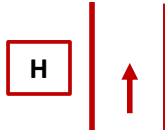


POINT	SYMBOL	OBSERVATIONS	HUSO	UTM LONGITUDE LATITUDE
Point: 1 Km partial: 0 Km total: 0 Altitude: 397 m.		Hostel Riomalo, we go to the bridge	29 T	747405E 4476728N
Point: 2 Km partial: 0,02 km total: 0,02		We take down the street to the Mirador de la Antigua	29 T	747422E 4476719N
Point: 3 Km partial: 0,13 Km total: 0,15 Altitude: 393 m.		We leave the camping entrance on the right	29 T	747460E 4476594N
Point: 4 Km partial: 0,21 Km total: 0,36		We follow the road of concrete. Where the indicator of "Verea de los Pescadores"	29 T	747620E 4476470N
Point: 5 Km partial: 0,58 Km total: 0,94		La Llaná, we take up the path of fire	29 T	748101E 4476205N
Point: 6 Km partial: 0,06 Km total: 1,0		We go up a path of fire (V. E. I.) Strong ascend! Views over the Alagón river, the Ladrillar and the depopulated Cabaloria	29 T	748159E 4476198N
Point: 7 Km partial: 0,77 Km total: 1,78 Altitude: 550 m.		Antenna. We go on up ¡Hard climbing!	29 T	747527E 4476108N
Point: 8 Km partial: 0,56 Km total: 2,34		We take a path. A bit later we can see El Melero	29 T	747001E 4476012N
Point: 9 Km partial: 0,30 Km total: 2,65 Altitude: 662 m.		We go down the VEI	29 T	746884E 4475739N
Point: 10 Km partial: 0,32 Km total: 2,97		We go on descending the VEI	29 T	747109E 4475505N
Point: 11 Km partial: 0,49 Km total: 3,47 Altitude: 524 m.		We go on through the VEI. The Mirador de la Antigua is on the left hand side, 250 meters from here	29 T	747180E 4475015N

POINT	SYMBOL	OBSERVATIONS	HUSO	UTM LONGITUDE LATITUDE
Point: 12 Km partial: 0,19 Km total: 3,65		We abandon the VEI and come into a path	29 T	747265E 4475233N
Point: 13 Km partial: 0,09 Km total: 3,74 Altitude: 462 m.		We leave the main way and take a small path	29 T	747292E 4474870N
Point: 14 Km partial: 0,22 Km total: 3,97 Altitude: 481 m.		There is a wooden fence on the right	29 T	747381E 4474862N
Point: 15 Km partial: 0,37 Km total: 4,34 Altitude: 475 m.		The fence finish. Be careful, an extended and strong descent starts!	29 T	747323E 4475067N
Point: 16 Km partial: 0,05 Km total: 4,40 Altitude: 468 m.		There is a wooden signpost in the crossing. The descent goes on!	29 T	747443E 4475402N
Point: 17 Km partial: 0,27 Km total: 4,58 Altitude: 436 m.		Where the signpost of "Verea". We go on down	29 T	747490E
Point: 18 Km partial: 0,29 Km total: 4,93 Altitude: 398 m.		Where the signpost of "Verea". We go on down	29 T	747723E 4475428N
Point: 19 Km partial: 0,11 Km total: 5,03 Altitude: 390 m.		We cross over a bridge	29 T	747945E 4475432N
Point: 20 Km partial: 0,16 Km total: 5,12 Altitude: 402 m.		We take a path and go up leaving the bank of the river	29 T	748044E 4475399N
Point: 21 Km partial: 0,26 Km total: 5,37 Altitude: 448 m.		We go on up trough the main	29 T	748093E 4475272N
Point: 22 Km partial: 0,47 Km total: 5,83 Altitude: 455 m.		We go on up trough the main	29 T	748175E 4475513N

POINT	SYMBOL	OBSERVATIONS	HUSO	UTM LONGITUDE LATITUDE
Point: 23 Km partial: 0,08 Km total: 5,99		It is a concrete road	29 T	748080E 4475895N
Point: 24 Km partial: 0,39 Km total: 6,53 Altitude: 441 m.		We see the first VEI on the left. We take a short cut down	29 T	748174E 4476204N
Point: 25 Km partial: 0,06 Km total: 6,47 Altitude: 436 m.		We come back to the road	29 T	748107E 4476210N
Point: 26 Km partial: 0,80 Km total: 7,12 Altitude: 393 m.		We see the camping on the left	29 T	747464E 4476594N
Point: 27 Km partial: 0,13 Km total: 7,39		STOP!	29 T	747428E 4476719N
Point: 28 Km partial: 0,35 Km total: 7,46 Altitude: 397 m.		Hostel Riomalo, end of the itinerary	29 T	747396E 4476733N

MAP ROUTE 1B



GRAPHIC ROUTE 1B

