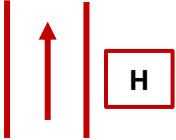

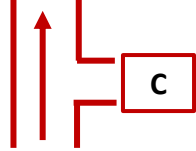

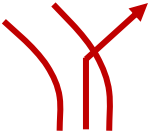

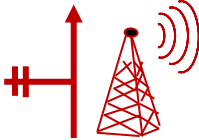






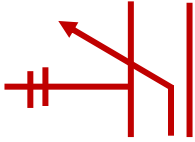
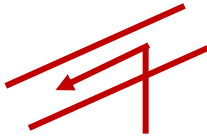
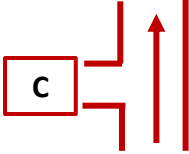
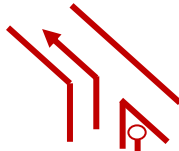
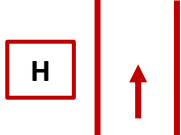


POINT	SYMBOL	OBSERVATIONS	HUSO	UTM LONGITUDE LATITUDE
Point: 1 Km partial: 0 Km total: 0 Altitud: 397 m.		Hostel Riomalo, we go to the bridge	29 T	747405 4476728
Point: 2 Km partial: 0,02 km total: 0,02		We take down the street to the Mirador de la Antigua	29 T	747422 4476719
Point: 3 Km partial: 0,13 Km total: 0,15 Altitud: 393 m.		We leave the camping entrance on the right	29 T	747460 4476594
Point: 4 Km partial: 0,21 Km total: 0,36		We follow the road of concrete. Where the indicator of "Verea de los Pescadores"	29 T	747620 4476470
Point: 5 Km partial: 0,58 Km total: 0,94		La Llaná, we take up the path of fire	29 T	748101 4476205
Point: 6 Km partial: 0,05 Km total: 1,00		We go up a path of fire (V. E. I.) Strong ascend! Views over the Alagón river, the Ladrillar and the depopulated Cabaloria	29 T	748159 4476198
Point: 7 Km partial: 0,77 Km total: 1,78 Altitud: 550 m.		Antenna. We go on up ¡Hard climbing!	29 T	747527 4476108
Point: 8 Km partial: 0,55 Km total: 2,34		We take a path. A bit later we can see El Melero	29 T	747001 4476012
Point: 9 Km partial: 0,30 Km total: 2,65 Altitud: 662 m.		We go down the VEI	29 T	746884 4475739
Point: 10 Km partial: 0,32 Km total: 2,97		We go on descending the VEI	29 T	747109 4475505
Point: 11 Km partial: 0,49 Km total: 3,47 Altitud: 630 m.		We leave the VEI and take a path	29 T	747180 4475015

POINT	SYMBOL	OBSERVATIONS	HUSO	UTM LONGITUDE LATITUDE
Point: 12 Km partial: 0,24 Km total: 3,71 Altitud: 535 m.		Mirador de la Antigua	29 T	747265 4475233
Point: 13 Km partial: 1,59 Km total: 5,30		The track turns into the road of concrete	29 T	748015 4475945
Point: 14 Km partial: 0,39 Km total: 5,69 Altitud: 485 m.		We see the first VEI on the left. We take a short cut down	29 T	748174 4476204
Point: 15 Km partial: 0,06 Km total: 5,76 Altitud: 451 m.		We come back to the road	29 T	748107 4476210
Point: 16 Km partial: 0,8 Km total: 6,56 Altitud: 393 m.		We see the camping on the left	29 T	747464 4476594
Point: 17 Km partial: 0,13 Km total: 6,69		STOP!	29 T	747428 4476719
Point: 18 Km partial: 0,03 Km total: 6,73 Altitud: 397 m.		Hostel Riomalo, end of the itinerary	29 T	747396 4476733

MAP ROUTE 1



GRAPHIC ROUTE 1

